









Calhoun GIS


Map Publication:
 06/27/2019 3:52 PM



- FEMA Flood Hazard**
-  1% Flood Hazard
 -  .2% Flood Hazard
 -  Undetermined Hazard
 -  Regulatory Floodway
 -  Special Floodway
 -  Future 1% Flood Hazard
 -  Reduced Risk due to Levee

Disclaimer: This map does not represent a survey or legal document and is provided on an "as is" basis. Calhoun County expresses no warranty for the information displayed on this map document.